


TAXI INFORMATION

To book a Taxi Cab online go to: <http://yellowcabchicago.com/>

To call a cab Dial: 312-829-4222

Order a cab via Text Message:

1. TEXT address: 828 S. Wolcott to 312-520-3096
2. When asked enter your Full Name Please (Ex: John Doe)
3. To get a status of where your cab is TEXT "Status"
4. To CANCEL your trip TEXT "Cancel"



ORDER A CAB BY TEXT MESSAGE

- 1** TEXT YOUR ADDRESS
(NO CITY, STATE OR ZIP)
TO
312-520-3096
- 2** WHEN ASKED ENTER YOUR FULL NAME PLEASE (EX: JOHN DOE)
- 3** TO GET A STATUS OF WHERE YOUR CAB IS TEXT status
- 4** TO CANCEL YOUR TRIP TEXT cancel

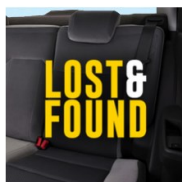
TEXT A CAB

Get Connected

Like us on Facebook

Follow us on Twitter

Lose Something?



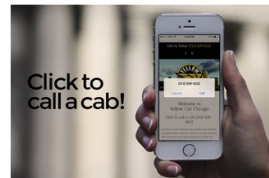
You name it, we've found it.

Compliments/Feedback

Welcome to
Yellow Cab Chicago

CALL A CAB: 312-829-4222

Our fleet of over 1600 taxicabs, owned and operated by independent medallion owners, is at your disposal with real-time tracking and billing. We utilize the latest available technology and the safest, most comfortable vehicles to provide passengers with the highest quality of service. Insist on a Yellow Cab and get the service you deserve!



Book a Taxi Online

Rates Table

curb 3 FREE AND EASY ways to book a taxi

1: Book online right here

When: Now Later

Where:

Examples:

- 1000 W Addison #250 Chicago IL
- Marriott 60611

2: Book, track & pay with Curb

AVAILABLE FOR IPHONE & ANDROID

3: Book via text message

- Text pickup address to (312) 300-6894
- Receive confirmation in seconds
- Message and data rates apply

\$3.25	for the first 1/9th mile or less
\$0.20	for each additional 1/9th of a mile
\$0.20	per 36 seconds in cab
+\$1.00	for first additional passenger between ages 12-65
	No fee for persons under the age of 12 or over the age of 65
+\$0.50	for each additional passenger
No Charge	for baggage or credit card use

Tipping is Optional

More Info on Rates
Suburban Transportation Rates

O'HARE AIRPORT VIA PUBLIC TRANSPORTATION

STEP #1

Walking Directions from UIC Student Center West to CTA Medical District Blue Line Station to O'Hare

Total Travel Estimate: 0.60 miles - about 14 minutes



©2015 MapQuest, Inc. Use of directions and maps is subject to the MapQuest Terms of Use. We make no guarantee of the accuracy of their content, road conditions or route usability. You assume all risk of use. [View Terms of Use](#)

Walk North on Wolcott to Polk Street.

Turn right onto Polk Street

Turn left on S. Hermitage Ave.

Turn right onto Flournoy Street

Turn left onto Paulina Street to CTA Blue Line Station

STEP #2

Take CTA Blue Line toward O'Hare

Directions from 828 S Wolcott Ave to CHICAGO OHARE INT'L AIRPORT

<http://goroo.com/goroo/showTripPlanResults.htm>

Directions from 828 S Wolcott Ave to CHICAGO OHARE INT'L AIRPORT

Please review the transportation options from each tab below and select the mode that will get you there the earliest (or the latest departure time), cheapest, greenest, or with least walking. If you want to adjust your trip plans, please click on Edit Your Trip.

Trip Summary

Travel Time: **69 Minutes**

Depart:

Arrive:



Depart 828 S Wolcott Ave



Walk NORTH from S Wolcott Ave

Take CTA Train Blue Line (O'Hare)

Depart at Illinois Medical District

Arrive at O'Hare Fares:

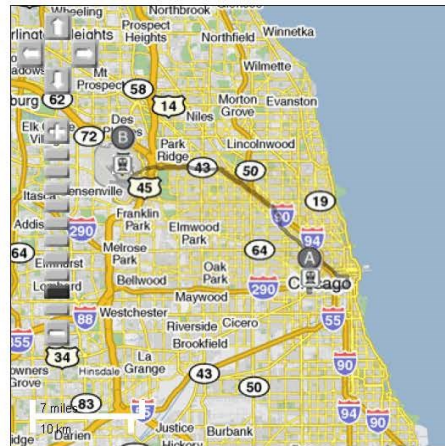
\$2.25

Distance: 13.8 Miles



Walk EAST

Arrive CHICAGO OHARE INT'L AIRPORT



Transfers: **0**

Total Distance: **14.5 Miles** (13.8 Miles via Transit, 0.7 Miles via Walking)

Total Cost: **\$2.25** (\$2.25 for Fares)

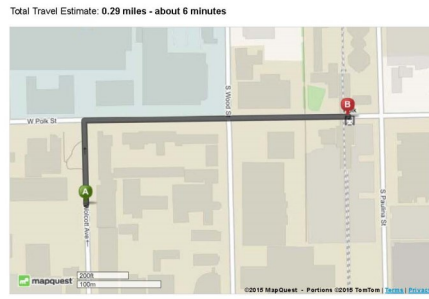
RTA Trip Planner. Copyright © 2015. Regional Transportation Authority.



MIDWAY AIRPORT VIA PUBLIC TRANSPORTATION

STEP #1

Walking Directions from UIC Student Center West to CTA PINK Line



From UIC SCW

Walk north on Wolcott to Polk Street. Turn right (east) to CTA PINK Line Station (1713 S. Polk).

STEP #2

Take CTA PINK Line to Clark/Lake Street Station

Directions from 828 S Wolcott Ave to N Clark St & W Lake St

<http://goroo.com/goroo/showTripPlanResults.htm>

Directions from 828 S Wolcott Ave to N Clark St & W Lake St

Please review the transportation options from each tab below and select the mode that will get you there the earliest (or the latest departure time), cheapest, greenest, or with least walking. If you want to adjust your trip plans, please click on Edit Your Trip.

Trip Summary

Travel Time: 22 Minutes

Depart:

Arrive:

- Depart 828 S Wolcott Ave ~**
- Walk NORTH from S Wolcott Ave
- Take **CTA Train Pink Line** (Loop)
- Depart Polk**
- Arrive Clark Fares: \$2.25**
- Distance: 2.2 Miles**
- Arrive N Clark St & W Lake St at 12:46 PM**



Transfers: **0**
 Total Distance: **2.4 Miles** (2.2 Miles via Transit, 0.2 Miles via Walking)
 Total Cost: **\$2.25** (\$2.25 for Fares)

STEP #3

Get off CTA PINK line at Clark/Lake — stay on same platform and take **ORANGE** Line Train to Midway. No new fare is required.

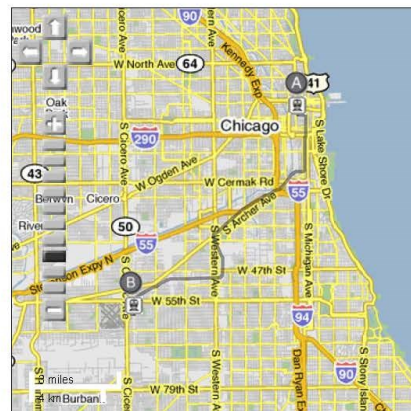
Trip Summary

Travel Time: 35 Minutes

Depart:

Arrive:

- Depart N Clark St & W Lake St**
- Take **CTA Train Orange Line** (Midway)
- Depart at Clark**
- Arrive at Midway**
- Fares:**
- Distance: 8.8 Miles**
- Walk WEST
- Arrive CHICAGO MIDWAY AIRPORT**



Total Distance: **8.9 Miles** (8.8 Miles via Transit, 0.1 Miles via